







Manchester Airport - Manchester - Wigan/Southport

Sunday 06 October




										
		B	C	B	B	B				
Manchester Airport	d	-	0530	-	-	0740	-	-	0833	-
Heald Green	-	-	-	-	-	0744	-	-	-	-
Manchester Piccadilly	-	-	0555	-	-	0759	-	-	0853	-
Manchester Oxford Road	-	-	-	-	-	0803	-	-	0856	-
Deansgate	-	-	-	-	-	0805	-	-	-	-
Rochdale	d	-	-	-	-	-	-	-	-	-
Manchester Victoria	d	-	-	0725	0755	-	0820	0825	0831	-
Salford Central	-	-	-	-	-	-	0823	-	0834	-
Salford Crescent	a	-	-	0740	0801	0809	0826	0840	0837	-
	d	-	-	0740	0803	0810	0827	0840	0838	-
Swinton	-	-	-	0800	-	-	-	0900	-	-
Moorside	-	-	-	0806	-	-	-	0906	-	-
Walkden	-	-	-	0818	-	-	-	0918	-	-
Atherton	-	-	-	0838	-	-	-	0938	-	-
Hag Fold	-	-	-	0844	-	-	-	0944	-	-
Daisy Hill	-	-	-	0856	-	-	-	0956	-	-
Bolton	a	-	06s20	-	0814	0819	0837	-	0847	-
	d	-	-	-	-	-	-	-	-	0855
Westhoughton	-	-	-	-	-	-	-	-	-	0915
Hindley	-	-	-	0906	-	-	-	1006	-	0925
Ince	-	-	-	0916	-	-	-	1016	-	-
Wigan North Western	a	-	-	-	-	-	-	-	0922	0940
	d	0840	-	-	-	-	-	-	-	0940
Wigan Wallgate	a	-	-	0928	-	-	-	1028	-	-
	d	-	-	-	-	-	-	-	-	-
Gathurst	-	0852	-	-	-	-	-	-	-	0952
Appley Bridge	-	0900	-	-	-	-	-	-	-	1000
Parbold	a	0915	-	-	-	-	-	-	-	1015
Parbold	d	0915	-	-	-	-	-	-	-	1015
Hoscar	-	-	-	-	-	-	-	-	-	-
Burscough Bridge	-	0930	-	-	-	-	-	-	-	1030
New Lane	-	-	-	-	-	-	-	-	-	-
Bescar Lane	-	-	-	-	-	-	-	-	-	-
Meols Cop	-	0955	-	-	-	-	-	-	-	1055
Southport	a	1003	-	-	-	-	-	-	-	1103

B To Blackpool North.

C To Clitheroe.

Manchester Airport - Manchester - Wigan/Southport

Sunday 06 October

		C		B	F			C	B	B
Manchester Airport	d	-	-	0842	-	0935	-	-	-	0943
Heald Green		-	-	0846	-	-	-	-	-	0947
Manchester Piccadilly		-	-	0901	-	0952	-	-	-	0959
Manchester Oxford Road		-	-	0904	-	0957	-	-	-	1002
Deansgate		-	-	0907	-	-	-	-	-	1006
Rochdale	d	-	-	-	-	-	-	-	-	-
Manchester Victoria	d	0841	0855	-	0920	-	0925	-	0945	0951
Salford Central		0844	-	-	0923	-	-	-	0948	0954
Salford Crescent	a	0847	0910	0913	0926	-	0940	-	0951	0957
	d	0848	0910	0913	0927	-	0940	-	0952	0958
Swinton		-	0930	-	-	-	1000	-	-	-
Moorside		-	0936	-	-	-	1006	-	-	-
Walkden		-	0948	-	-	-	1018	-	-	-
Atherton		-	1008	-	-	-	1038	-	-	-
Hag Fold		-	1014	-	-	-	1044	-	-	-
Daisy Hill		-	1026	-	-	-	1056	-	-	-
Bolton	a	0900	-	0922	0938	-	-	-	1004	1007
	d	-	-	-	-	-	-	0955	-	-
Westhoughton		-	-	-	-	-	-	1015	-	-
Hindley		-	1036	-	-	-	1106	1025	-	-
Ince		-	1046	-	-	-	1116	-	-	-
Wigan North Western	a	-	-	-	-	1028	-	1040	-	-
	d	-	-	-	-	-	-	1040	-	-
Wigan Wallgate	a	-	1058	-	-	-	1128	-	-	-
	d	-	-	-	-	-	-	-	-	-
Gathurst		-	-	-	-	-	-	1052	-	-
Appley Bridge		-	-	-	-	-	-	1100	-	-
Parbold	a	-	-	-	-	-	-	1115	-	-
	d	-	-	-	-	-	-	1115	-	-
Hoscar		-	-	-	-	-	-	-	-	-
Burscough Bridge		-	-	-	-	-	-	1130	-	-
New Lane		-	-	-	-	-	-	-	-	-
Bescar Lane		-	-	-	-	-	-	-	-	-
Meols Cop		-	-	-	-	-	-	1155	-	-
Southport	a	-	-	-	-	-	-	1203	-	-





B To Blackpool North.

C To Clitheroe.

F To Barrow-in-Furness.

Manchester Airport - Manchester - Wigan/Southport

Sunday 06 October

					C	B	F	B		
Manchester Airport	d	-	-	-	-	-	1035	-	-	-
Heald Green		-	-	-	-	-	1039	-	-	-
Manchester Piccadilly		-	-	-	-	-	1054	-	-	-
Manchester Oxford Road		-	-	-	-	-	1059	1104	-	-
Deansgate		-	-	-	-	-	-	1106	-	-
Rochdale	d	-	-	-	-	-	-	-	-	-
Manchester Victoria	d	0955	1019	-	1025	1045	1051	-	-	1055 1119
Salford Central		-	1022	-	-	1048	1054	-	-	- 1122
Salford Crescent	a	1010	1025	-	1040	1051	1057	1105	1109	1110 1125
	d	1010	1026	-	1040	1052	1058	1106	1110	1110 1126
Swinton		1030	-	-	1100	-	-	-	-	1130 -
Moorside		1036	-	-	1106	-	-	-	-	1136 -
Walkden		1048	-	-	1118	-	-	-	-	1148 -
Atherton		1108	-	-	1138	-	-	-	-	1208 -
Hag Fold		1114	-	-	1144	-	-	-	-	1214 -
Daisy Hill		1126	-	-	1156	-	-	-	-	1226 -
Bolton	a	-	1037	-	-	1104	1107	-	1119	- 1137
	d	-	-	1055	-	-	-	-	-	- -
Westhoughton		-	-	1115	-	-	-	-	-	- -
Hindley		1136	-	1125	1206	-	-	-	-	1236 -
Ince		1146	-	-	1216	-	-	-	-	1246 -
Wigan North Western	a	-	-	1140	-	-	-	-	-	- -
	d	-	-	1140	-	-	-	-	-	- -
Wigan Wallgate	a	1158	-	-	1228	-	-	-	-	1258 -
	d	-	-	-	-	-	-	-	-	- -
Gathurst		-	-	1152	-	-	-	-	-	- -
Appley Bridge		-	-	1200	-	-	-	-	-	- -
Parbold	a	-	-	1215	-	-	-	-	-	- -
Parbold	d	-	-	1215	-	-	-	-	-	- -
Hoscar		-	-	-	-	-	-	-	-	- -
Burscough Bridge		-	-	1230	-	-	-	-	-	- -
New Lane		-	-	-	-	-	-	-	-	- -
Bescar Lane		-	-	-	-	-	-	-	-	- -
Meols Cop		-	-	1255	-	-	-	-	-	- -
Southport	a	-	-	1303	-	-	-	-	-	- -






B To Blackpool North.

C To Clitheroe.

F To Barrow-in-Furness.

Manchester Airport - Manchester - Wigan/Southport

Sunday 06 October

				C	B	B					
Manchester Airport	d	-	-	-	-	-	-	-	-		
Heald Green		-	-	-	-	-	-	-	-		
Manchester Piccadilly		-	-	-	-	-	-	-	-		
Manchester Oxford Road		1153	-	-	-	1202	-	-	-		
Deansgate		-	-	-	-	1205	-	-	-		
Rochdale	d	-	-	-	-	-	-	-	-		
Manchester Victoria	d	-	1125	-	1145	1151	-	1155	1219	-	1225
Salford Central		-	-	-	1148	1154	-	-	1222	-	-
Salford Crescent	a	-	1140	-	1151	1157	1208	1210	1225	-	1240
	d	-	1140	-	1152	1158	1209	1210	1226	-	1240
Swinton		-	1200	-	-	-	-	1230	-	-	1300
Moorside		-	1206	-	-	-	-	1236	-	-	1306
Walkden		-	1218	-	-	-	-	1248	-	-	1318
Atherton		-	1238	-	-	-	-	1308	-	-	1338
Hag Fold		-	1244	-	-	-	-	1314	-	-	1344
Daisy Hill		-	1256	-	-	-	-	1326	-	-	1356
Bolton	a	-	-	-	1204	1207	1218	-	1238	-	-
	d	-	-	1155	-	-	-	-	-	1255	-
Westhoughton		-	-	1215	-	-	-	-	-	1315	-
Hindley		-	1306	1225	-	-	-	1336	-	1325	1406
Ince		-	1316	-	-	-	-	1346	-	-	1416
Wigan North Western	a	1219	-	1240	-	-	-	-	-	1340	-
	d	-	-	1240	-	-	-	-	-	1340	-
Wigan Wallgate	a	-	1328	-	-	-	-	1358	-	-	1428
	d	-	-	-	-	-	-	-	-	-	-
Gathurst		-	-	1252	-	-	-	-	-	1352	-
Appley Bridge		-	-	1300	-	-	-	-	-	1400	-
Parbold	a	-	-	1315	-	-	-	-	-	1415	-
Parbold	d	-	-	1315	-	-	-	-	-	1415	-
Hoscar		-	-	-	-	-	-	-	-	-	-
Burscough Bridge		-	-	1330	-	-	-	-	-	1430	-
New Lane		-	-	-	-	-	-	-	-	-	-
Bescar Lane		-	-	-	-	-	-	-	-	-	-
Meols Cop		-	-	1355	-	-	-	-	-	1455	-
Southport	a	-	-	1403	-	-	-	-	-	1503	-

B To Blackpool North.

C To Clitheroe.

Manchester Airport - Manchester - Wigan/Southport

Sunday 06 October

		C	B	B	F	🚍		🚍	F	🚍	C
Manchester Airport	d	-	-	-	1241	-	-	-	1334	-	-
Heald Green		-	-	-	1245	-	-	-	-	-	-
Manchester Piccadilly		-	-	-	1301	-	-	-	1349	-	-
Manchester Oxford Road		-	-	1302	1305	-	-	-	1401	-	-
Deansgate		-	-	1305	-	-	-	-	-	-	-
Rochdale	d	-	-	-	-	-	-	-	-	-	-
Manchester Victoria	d	1245	1251	-	-	1255	1319	1325	-	-	1345
Salford Central		1248	1254	-	-	-	1322	-	-	-	1348
Salford Crescent	a	1251	1257	1309	-	1310	1325	1340	-	-	1351
	d	1252	1258	1310	-	1310	1326	1340	-	-	1352
Swinton		-	-	-	-	1330	-	1400	-	-	-
Moorside		-	-	-	-	1336	-	1406	-	-	-
Walkden		-	-	-	-	1348	-	1418	-	-	-
Atherton		-	-	-	-	1408	-	1438	-	-	-
Hag Fold		-	-	-	-	1414	-	1444	-	-	-
Daisy Hill		-	-	-	-	1426	-	1456	-	-	-
Bolton	a	1304	1307	1319	-	-	1337	-	-	-	1404
	d	-	-	-	-	-	-	-	-	1355	-
Westhoughton		-	-	-	-	-	-	-	-	1415	-
Hindley		-	-	-	-	1436	-	1506	-	1425	-
Ince		-	-	-	-	1446	-	1516	-	-	-
Wigan North Western	a	-	-	-	1332	-	-	-	1432	1440	-
	d	-	-	-	-	-	-	-	-	1440	-
Wigan Wallgate	a	-	-	-	-	1458	-	1528	-	-	-
	d	-	-	-	-	-	-	-	-	-	-
Gathurst		-	-	-	-	-	-	-	-	1452	-
Appley Bridge		-	-	-	-	-	-	-	-	1500	-
Parbold	a	-	-	-	-	-	-	-	-	1515	-
	d	-	-	-	-	-	-	-	-	1515	-
Hoscar		-	-	-	-	-	-	-	-	-	-
Burscough Bridge		-	-	-	-	-	-	-	-	1530	-
New Lane		-	-	-	-	-	-	-	-	-	-
Bescar Lane		-	-	-	-	-	-	-	-	-	-
Meols Cop		-	-	-	-	-	-	-	-	1555	-
Southport	a	-	-	-	-	-	-	-	-	1603	-





B To Blackpool North.

C To Clitheroe.

F To Barrow-in-Furness.

Manchester Airport - Manchester - Wigan/Southport

Sunday 06 October

		B	B					C	B	
Manchester Airport	d	-	1339	-	-	1433	-	-	-	-
Heald Green		-	1343	-	-	-	-	-	-	-
Manchester Piccadilly		-	1400	-	-	1451	-	-	-	-
Manchester Oxford Road		-	1404	-	-	1501	-	-	-	-
Deansgate		-	1406	-	-	-	-	-	-	-
Rochdale	d	-	-	-	-	-	-	-	-	-
Manchester Victoria	d	1351	-	1355	1419	-	1425	-	1445	1451
Salford Central		1354	-	-	1422	-	-	-	1448	1454
Salford Crescent	a	1357	1409	1410	1425	-	1440	-	1451	1457
	d	1358	1410	1410	1426	-	1440	-	1452	1458
Swinton		-	-	1430	-	-	1500	-	-	-
Moorside		-	-	1436	-	-	1506	-	-	-
Walkden		-	-	1448	-	-	1518	-	-	-
Atherton		-	-	1508	-	-	1538	-	-	-
Hag Fold		-	-	1514	-	-	1544	-	-	-
Daisy Hill		-	-	1526	-	-	1556	-	-	-
Bolton	a	1407	1419	-	1437	-	-	-	1504	1507
	d	-	-	-	-	-	-	1455	-	-
Westhoughton		-	-	-	-	-	-	1515	-	-
Hindley		-	-	1536	-	-	1606	1525	-	-
Ince		-	-	1546	-	-	1616	-	-	-
Wigan North Western	a	-	-	-	-	1532	-	1540	-	-
	d	-	-	-	-	-	-	1540	-	-
Wigan Wallgate	a	-	-	1558	-	-	1628	-	-	-
	d	-	-	-	-	-	-	-	-	-
Gathurst		-	-	-	-	-	-	1552	-	-
Appley Bridge		-	-	-	-	-	-	1600	-	-
Parbold	a	-	-	-	-	-	-	1615	-	-
	d	-	-	-	-	-	-	1615	-	-
Hoscar		-	-	-	-	-	-	-	-	-
Burscough Bridge		-	-	-	-	-	-	1630	-	-
New Lane		-	-	-	-	-	-	-	-	-
Bescar Lane		-	-	-	-	-	-	-	-	-
Meols Cop		-	-	-	-	-	-	1655	-	-
Southport	a	-	-	-	-	-	-	1703	-	-

B To Blackpool North.

C To Clitheroe.

Manchester Airport - Manchester - Wigan/Southport

Sunday 06 October

		B	F	🚍	🚍	C	B	B	🚍	
Manchester Airport	d	1439	-	1533	-	-	-	1539	-	-
Heald Green		1443	-	-	-	-	-	1543	-	-
Manchester Piccadilly		1500	-	1549	-	-	-	1600	-	-
Manchester Oxford Road		1503	-	1601	-	-	-	1604	-	-
Deansgate		1505	-	-	-	-	-	1606	-	-
Rochdale	d	-	-	-	-	-	-	-	-	-
Manchester Victoria	d	-	1519	-	1525	1545	1551	-	1555	1619
Salford Central		-	1522	-	-	1548	1554	-	-	1622
Salford Crescent	a	1510	1525	-	1540	1551	1557	1609	1610	1625
	d	1510	1526	-	1540	1552	1558	1610	1610	1626
Swinton		-	-	-	1600	-	-	-	1630	-
Moorside		-	-	-	1606	-	-	-	1636	-
Walkden		-	-	-	1618	-	-	-	1648	-
Atherton		-	-	-	1638	-	-	-	1708	-
Hag Fold		-	-	-	1644	-	-	-	1714	-
Daisy Hill		-	-	-	1656	-	-	-	1726	-
Bolton	a	1519	1537	-	-	1604	1607	1619	-	1637
	d	-	-	-	-	1555	-	-	-	-
Westhoughton		-	-	-	-	1615	-	-	-	-
Hindley		-	-	-	1706	1625	-	-	1736	-
Ince		-	-	-	1716	-	-	-	1746	-
Wigan North Western	a	-	-	1632	-	1640	-	-	-	-
	d	-	-	-	-	1640	-	-	-	-
Wigan Wallgate	a	-	-	-	1728	-	-	-	1758	-
	d	-	-	-	-	-	-	-	-	-
Gathurst		-	-	-	-	1652	-	-	-	-
Appley Bridge		-	-	-	-	1700	-	-	-	-
Parbold	a	-	-	-	-	1715	-	-	-	-
	d	-	-	-	-	1715	-	-	-	-
Hoscar		-	-	-	-	-	-	-	-	-
Burscough Bridge		-	-	-	-	1730	-	-	-	-
New Lane		-	-	-	-	-	-	-	-	-
Bescar Lane		-	-	-	-	-	-	-	-	-
Meols Cop		-	-	-	-	1755	-	-	-	-
Southport	a	-	-	-	-	1803	-	-	-	-




B To Blackpool North.

C To Clitheroe.

F To Barrow-in-Furness.

Manchester Airport - Manchester - Wigan/Southport

Sunday 06 October

		F			C	B	B			
Manchester Airport	d	1633	-	-	-	-	1639	1733	-	-
Heald Green		-	-	-	-	-	1643	-	-	-
Manchester Piccadilly		1649	-	-	-	-	1700	1749	-	-
Manchester Oxford Road		1701	-	-	-	-	1704	1801	-	-
Deansgate		-	-	-	-	-	1706	-	-	-
Rochdale	d	-	-	-	-	-	-	-	-	1703
Manchester Victoria	d	-	1625	-	1645	1651	-	-	1655	1719
Salford Central		-	-	-	1648	1654	-	-	-	1722
Salford Crescent	a	-	1640	-	1651	1657	1710	-	1710	1725
	d	-	1640	-	1652	1658	1710	-	1710	1726
Swinton		-	1700	-	-	-	-	-	1730	-
Moorside		-	1706	-	-	-	-	-	1736	-
Walkden		-	1718	-	-	-	-	-	1748	-
Atherton		-	1738	-	-	-	-	-	1808	-
Hag Fold		-	1744	-	-	-	-	-	1814	-
Daisy Hill		-	1756	-	-	-	-	-	1826	-
Bolton	a	-	-	-	1704	1707	1719	-	-	1737
	d	-	-	1655	-	-	-	-	-	-
Westhoughton		-	-	1715	-	-	-	-	-	-
Hindley		-	1806	1725	-	-	-	-	1836	-
Ince		-	1816	-	-	-	-	-	1846	-
Wigan North Western	a	1732	-	1740	-	-	-	1832	-	-
	d	-	-	1740	-	-	-	-	-	-
Wigan Wallgate	a	-	1828	-	-	-	-	-	1858	-
	d	-	-	-	-	-	-	-	-	1810
Gathurst		-	-	1752	-	-	-	-	-	1815
Appley Bridge		-	-	1800	-	-	-	-	-	1819
Parbold	a	-	-	1815	-	-	-	-	-	1823
	d	-	-	1815	-	-	-	-	-	1823
Hoscar		-	-	-	-	-	-	-	-	-
Burscough Bridge		-	-	1830	-	-	-	-	-	1828
New Lane		-	-	-	-	-	-	-	-	-
Bescar Lane		-	-	-	-	-	-	-	-	-
Meols Cop		-	-	1855	-	-	-	-	-	1836
Southport	a	-	-	1903	-	-	-	-	-	1843





B To Blackpool North.

C To Clitheroe.

F To Barrow-in-Furness.

Manchester Airport - Manchester - Wigan/Southport

Sunday 06 October

				B		C	B	F		
Manchester Airport	d	-	-	-	-	-	1739	-	1833	-
Heald Green		-	-	-	-	-	1743	-	-	-
Manchester Piccadilly		-	-	-	-	-	1800	-	1848	-
Manchester Oxford Road		-	-	-	-	-	1804	-	1901	-
Deansgate		-	-	-	-	-	1806	-	-	-
Rochdale	d	1703	-	-	-	-	-	-	-	-
Manchester Victoria	d	1725	1725	-	1749	1755	1759	-	1819	-
Salford Central		1729	-	-	1752	-	1802	-	1822	-
Salford Crescent	a	1732	1740	-	1755	1810	1805	1809	1825	-
	d	1732	1740	-	1756	1810	1805	1810	1826	-
Swinton		1739	1800	-	-	1830	-	-	-	1900
Moorside		1742	1806	-	-	1836	-	-	-	1906
Walkden		1746	1818	-	-	1848	-	-	-	1918
Atherton		1751	1838	-	-	1908	-	-	-	1938
Hag Fold		1754	1844	-	-	1914	-	-	-	1944
Daisy Hill		1758	1856	-	-	1926	-	-	-	1956
Bolton	a	-	-	-	1805	-	1817	1819	1837	-
	d	-	-	1755	-	-	-	-	-	-
Westhoughton		-	-	1815	-	-	-	-	-	-
Hindley		1803	1906	1825	-	1936	-	-	-	2006
Ince		1806	1916	-	-	1946	-	-	-	2016
Wigan North Western	a	-	-	1840	-	-	-	-	1933	-
	d	-	-	1840	-	-	-	-	-	-
Wigan Wallgate	a	1809	1928	-	-	1958	-	-	-	2028
	d	1810	-	-	-	-	-	-	-	-
Gathurst		1815	-	1852	-	-	-	-	-	-
Appley Bridge		1819	-	1900	-	-	-	-	-	-
Parbold	a	1823	-	1915	-	-	-	-	-	-
	d	1823	-	1915	-	-	-	-	-	-
Hoscar		-	-	-	-	-	-	-	-	-
Burscough Bridge		1828	-	1930	-	-	-	-	-	-
New Lane		-	-	-	-	-	-	-	-	-
Bescar Lane		-	-	-	-	-	-	-	-	-
Meols Cop		1836	-	1955	-	-	-	-	-	-
Southport	a	1843	-	2003	-	-	-	-	-	-





B To Blackpool North.

C To Clitheroe.

F To Barrow-in-Furness.

Manchester Airport - Manchester - Wigan/Southport

Sunday 06 October

			C	B	B		F			C
Manchester Airport	d	-	-	-	1839	-	-	1933	-	-
Heald Green		-	-	-	1843	-	-	-	-	-
Manchester Piccadilly		-	-	-	1900	-	-	1949	-	-
Manchester Oxford Road		-	-	-	1904	-	-	1952	-	-
Deansgate		-	-	-	1906	-	-	-	-	-
Rochdale	d	-	-	-	-	-	-	-	-	-
Manchester Victoria	d	-	1845	1851	-	1855	1919	-	1925	-
Salford Central		-	1848	1854	-	-	1922	-	-	-
Salford Crescent	a	-	1851	1857	1909	1910	1925	-	1940	-
	d	-	1852	1858	1910	1910	1926	-	1940	-
Swinton		-	-	-	-	1930	-	-	2000	-
Moorside		-	-	-	-	1936	-	-	2006	-
Walkden		-	-	-	-	1948	-	-	2018	-
Atherton		-	-	-	-	2008	-	-	2038	-
Hag Fold		-	-	-	-	2014	-	-	2044	-
Daisy Hill		-	-	-	-	2026	-	-	2056	-
Bolton	a	-	1904	1907	1919	-	1937	-	-	-
	d	1855	-	-	-	-	-	-	-	2004
Westhoughton		1915	-	-	-	-	-	-	-	1955
Hindley		1925	-	-	-	2036	-	-	2106	2025
Ince		-	-	-	-	2046	-	-	2116	-
Wigan North Western	a	1940	-	-	-	-	-	2020	-	2040
	d	1940	-	-	-	-	-	-	-	2040
Wigan Wallgate	a	-	-	-	-	2058	-	-	2128	-
	d	-	-	-	-	-	-	-	-	-
Gathurst		1952	-	-	-	-	-	-	-	2052
Appley Bridge		2000	-	-	-	-	-	-	-	2100
Parbold	a	2015	-	-	-	-	-	-	-	2115
Parbold	d	2015	-	-	-	-	-	-	-	2115
Hoscar		-	-	-	-	-	-	-	-	-
Burscough Bridge		2030	-	-	-	-	-	-	-	2130
New Lane		-	-	-	-	-	-	-	-	-
Bescar Lane		-	-	-	-	-	-	-	-	-
Meols Cop		2055	-	-	-	-	-	-	-	2155
Southport	a	2103	-	-	-	-	-	-	-	2203





B To Blackpool North.

C To Clitheroe.

F To Barrow-in-Furness.

Manchester Airport - Manchester - Wigan/Southport

Sunday 06 October





		B	B				B	B		C	
Manchester Airport	d	-	1939	-	-	-	-	2039	-	-	
Heald Green		-	1943	-	-	-	-	2043	-	-	
Manchester Piccadilly		-	2000	-	-	-	-	2100	-	-	
Manchester Oxford Road		-	2004	-	-	-	-	2104	-	-	
Deansgate		-	2006	-	-	-	-	2106	-	-	
Rochdale	d	-	-	-	-	-	-	-	-	-	
Manchester Victoria	d	1951	-	1955	2019	-	2025	2051	-	2055	2112
Salford Central		1954	-	-	2022	-	-	2054	-	-	2115
Salford Crescent	a	1957	2009	2010	2025	-	2040	2057	2109	2110	2118
	d	1958	2010	2010	2026	-	2040	2058	2110	2110	2119
Swinton		-	-	2030	-	-	2100	-	-	2130	-
Moorside		-	-	2036	-	-	2106	-	-	2136	-
Walkden		-	-	2048	-	-	2118	-	-	2148	-
Atherton		-	-	2108	-	-	2138	-	-	2208	-
Hag Fold		-	-	2114	-	-	2144	-	-	2214	-
Daisy Hill		-	-	2126	-	-	2156	-	-	2226	-
Bolton	a	2007	2019	-	2037	-	-	2107	2119	-	2131
	d	-	-	-	-	2055	-	-	-	-	-
Westhoughton		-	-	-	-	2115	-	-	-	-	-
Hindley		-	-	2136	-	2125	2206	-	-	2236	-
Ince		-	-	2146	-	-	2216	-	-	2246	-
Wigan North Western	a	-	-	-	-	2140	-	-	-	-	-
	d	-	-	-	-	2140	-	-	-	-	-
Wigan Wallgate	a	-	-	2158	-	-	2228	-	-	2258	-
	d	-	-	-	-	-	-	-	-	-	-
Gathurst		-	-	-	-	2152	-	-	-	-	-
Appley Bridge		-	-	-	-	2200	-	-	-	-	-
Parbold	a	-	-	-	-	2215	-	-	-	-	-
	d	-	-	-	-	2215	-	-	-	-	-
Hoscar		-	-	-	-	-	-	-	-	-	-
Burscough Bridge		-	-	-	-	2230	-	-	-	-	-
New Lane		-	-	-	-	-	-	-	-	-	-
Bescar Lane		-	-	-	-	-	-	-	-	-	-
Meols Cop		-	-	-	-	2255	-	-	-	-	-
Southport	a	-	-	-	-	2303	-	-	-	-	-

B To Blackpool North.

C To Clitheroe.

Manchester Airport - Manchester - Wigan/Southport

Sunday 06 October



				B		B	C		B		
Manchester Airport	d	-	-	-	-	2143	-	-	-		
Heald Green		-	-	-	-	2147	-	-	-		
Manchester Piccadilly		-	-	-	-	2201	-	-	-		
Manchester Oxford Road		-	-	-	-	2205	-	-	-		
Deansgate		-	-	-	-	2207	-	-	-		
Rochdale	d	-	-	-	-	-	-	-	-		
Manchester Victoria	d	2119	-	2132	2148	2151	-	2207	2219	-	2249
Salford Central		2122	-	-	2151	-	-	2210	2222	-	2252
Salford Crescent	a	2125	-	2147	2154	2206	2210	2214	2225	-	2255
	d	2126	-	2147	2155	2206	2211	2214	2226	-	2255
Swinton		-	-	2207	-	2226	-	-	-	-	-
Moorside		-	-	2213	-	2232	-	-	-	-	-
Walkden		-	-	2225	-	2244	-	-	-	-	-
Atherton		-	-	2245	-	2304	-	-	-	-	-
Hag Fold		-	-	2251	-	2310	-	-	-	-	-
Daisy Hill		-	-	2303	-	2322	-	-	-	-	-
Bolton	a	2137	-	-	2204	-	2220	2226	2237	-	2304
	d	-	2155	-	-	-	-	-	-	2255	-
Westhoughton		-	2215	-	-	-	-	-	-	2315	-
Hindley		-	2225	2313	-	2332	-	-	-	2325	-
Ince		-	-	2323	-	2342	-	-	-	-	-
Wigan North Western	a	-	2240	-	-	-	-	-	-	2340	-
	d	-	2240	-	-	-	-	-	-	-	-
Wigan Wallgate	a	-	-	23s35	-	2354	-	-	-	-	-
	d	-	-	-	-	-	-	-	-	-	-
Gathurst		-	2252	23s47	-	-	-	-	-	-	-
Appley Bridge		-	2300	23s55	-	-	-	-	-	-	-
Parbold	a	-	2315	00s10	-	-	-	-	-	-	-
Parbold	d	-	2315	-	-	-	-	-	-	-	-
Hoscar		-	-	-	-	-	-	-	-	-	-
Burscough Bridge		-	2330	00s25	-	-	-	-	-	-	-
New Lane		-	-	-	-	-	-	-	-	-	-
Bescar Lane		-	-	-	-	-	-	-	-	-	-
Meols Cop		-	2355	00s50	-	-	-	-	-	-	-
Southport	a	-	0003	0058	-	-	-	-	-	-	-

B To Blackpool North.

C To Clitheroe.

Manchester Airport - Manchester - Wigan/Southport

Sunday 06 October

			B	N	
Manchester Airport	d	-	2243	-	-
Heald Green		-	2247	-	-
Manchester Piccadilly		-	2301	-	-
Manchester Oxford Road		-	2305	-	-
Deansgate		-	2307	-	-
Rochdale	d	-	-	-	-
Manchester Victoria	d	2255	-	2314	2319
Salford Central		-	-	2317	2322
Salford Crescent	a	2310	2310	2320	2325
	d	2310	2311	2321	2326
Swinton		2330	-	-	-
Moorside		2336	-	-	-
Walkden		2348	-	-	-
Atherton		0008	-	-	-
Hag Fold		0014	-	-	-
Daisy Hill		0026	-	-	-
Bolton	a	-	2320	2333	2336
	d	-	-	-	2345
Westhoughton		-	-	-	0005
Hindley		0036	-	-	0015
Ince		0046	-	-	-
Wigan North Western	a	-	-	-	0030
	d	-	-	-	-
Wigan Wallgate	a	0058	-	-	-
	d	-	-	-	-
Gathurst		-	-	-	-
Appley Bridge		-	-	-	-
Parbold	a	-	-	-	-
Parbold	d	-	-	-	-
Hoscar		-	-	-	-
Burscough Bridge		-	-	-	-
New Lane		-	-	-	-
Bescar Lane		-	-	-	-
Meols Cop		-	-	-	-
Southport	a	-	-	-	-

B To Blackpool North.

N To Blackburn.

Southport/Wigan - Manchester - Manchester Airport

Sunday 06 October

				S					S	
Southport	d	-	-	-	-	-	-	-	-	-
Meols Cop		-	-	-	-	-	-	-	-	-
Bescar Lane		-	-	-	-	-	-	-	-	-
New Lane		-	-	-	-	-	-	-	-	-
Burscough Bridge		-	-	-	-	-	-	-	-	-
Hoscar		-	-	-	-	-	-	-	-	-
Parbold	a	-	-	-	-	-	-	-	-	-
Parbold	d	-	-	-	-	-	-	-	-	-
Appley Bridge		-	-	-	-	-	-	-	-	-
Gathurst		-	-	-	-	-	-	-	-	-
Wigan Wallgate	a	-	-	-	-	-	-	-	-	-
	d	-	-	-	-	0720	-	-	-	-
Wigan North Western	a	-	-	-	-	-	-	-	-	-
	d	-	-	-	-	0810	-	-	-	-
Ince		-	-	-	-	-	0732	-	-	-
Hindley		-	-	-	-	0825	0742	-	-	-
Westhoughton		-	-	-	-	0835	-	-	-	-
Bolton	a	-	-	-	-	0855	-	-	-	-
	d	04u35	06u35	0841	0845	-	-	0919	0923	0945 0953
Daisy Hill		-	-	-	-	-	0752	-	-	-
Hag Fold		-	-	-	-	-	0804	-	-	-
Atherton		-	-	-	-	-	0810	-	-	-
Walkden		-	-	-	-	-	0830	-	-	-
Moorside		-	-	-	-	-	0842	-	-	-
Swinton		-	-	-	-	-	0848	-	-	-
Salford Crescent	a	-	-	0855	-	-	0908	0932	0935	0957 1005
	d	-	-	0855	-	-	0908	0932	0936	0958 1005
Salford Central		-	-	0858	-	-	-	0935	0938	1001 -
Manchester Victoria	a	-	-	0901	-	-	0923	0938	0941	1005 -
Rochdale	a	-	-	-	-	-	-	-	-	-
Deansgate	a	-	-	-	0900	-	-	-	-	1009
Manchester Oxford Road	a	-	-	-	0902	-	-	-	-	1013
Manchester Piccadilly	a	-	-	-	-	-	-	-	-	-
Heald Green	a	-	-	-	-	-	-	-	-	-
Manchester Airport	a	0525	0725	-	-	-	-	-	-	-

S To Stalybridge.

Southport/Wigan - Manchester - Manchester Airport





Sunday 06 October

		🚍	🚍	🚍	🚍	S	🚍	🚍	
Southport	d	0747	-	-	-	-	-	0847	-
Meols Cop		0755	-	-	-	-	-	0855	-
Bescar Lane		-	-	-	-	-	-	-	-
New Lane		-	-	-	-	-	-	-	-
Burscough Bridge		0820	-	-	-	-	-	0920	-
Hoscar		-	-	-	-	-	-	-	-
Parbold	a	0835	-	-	-	-	-	0935	-
Parbold	d	0835	-	-	-	-	-	0935	-
Appley Bridge		0850	-	-	-	-	-	0950	-
Gathurst		0858	-	-	-	-	-	0958	-
Wigan Wallgate	a	-	-	-	-	-	-	-	-
	d	-	-	0820	-	0850	-	-	-
Wigan North Western	a	0910	-	-	-	-	-	1010	-
	d	0910	0926	-	-	-	-	1010	1024
Ince		-	-	0832	-	0902	-	-	-
Hindley		0925	-	0842	-	0912	-	1025	-
Westhoughton		0935	-	-	-	-	-	1035	-
Bolton	a	0955	-	-	-	-	-	1055	-
	d	-	-	-	1019	-	1029	1045	1053
Daisy Hill		-	-	0852	-	0922	-	-	-
Hag Fold		-	-	0904	-	0934	-	-	-
Atherton		-	-	0910	-	0940	-	-	-
Walkden		-	-	0930	-	1000	-	-	-
Moorside		-	-	0942	-	1012	-	-	-
Swinton		-	-	0948	-	1018	-	-	-
Salford Crescent	a	-	-	1008	1033	1038	1040	1057	1105
	d	-	-	1008	1033	1038	1041	1058	1105
Salford Central		-	-	-	1036	-	1043	1101	-
Manchester Victoria	a	-	-	1023	1039	1053	1046	1105	-
Rochdale	a	-	-	-	-	-	-	-	-
Deansgate	a	-	-	-	-	-	-	1109	-
Manchester Oxford Road	a	-	0957	-	-	-	-	1113	-
Manchester Piccadilly	a	-	1000	-	-	-	-	-	-
Heald Green	a	-	1017	-	-	-	-	-	-
Manchester Airport	a	-	1021	-	-	-	-	-	-

S To Stalybridge.

Southport/Wigan - Manchester - Manchester Airport





Sunday 06 October

				S						
Southport	d	-	-	-	-	-	0947	-	-	-
Meols Cop		-	-	-	-	-	0955	-	-	-
Bescar Lane		-	-	-	-	-	-	-	-	-
New Lane		-	-	-	-	-	-	-	-	-
Burscough Bridge		-	-	-	-	-	1020	-	-	-
Hoscar		-	-	-	-	-	-	-	-	-
Parbold	a	-	-	-	-	-	1035	-	-	-
Parbold	d	-	-	-	-	-	1035	-	-	-
Appley Bridge		-	-	-	-	-	1050	-	-	-
Gathurst		-	-	-	-	-	1058	-	-	-
Wigan Wallgate	a	-	-	-	-	-	-	-	-	-
	d	0920	-	-	0950	-	-	-	1020	-
Wigan North Western	a	-	-	-	-	-	1110	-	-	-
	d	-	-	-	-	-	1110	1124	-	-
Ince		0932	-	-	1002	-	-	-	1032	-
Hindley		0942	-	-	1012	-	-	1125	1042	-
Westhoughton		-	-	-	-	-	-	1135	-	-
Bolton	a	-	-	-	-	-	-	1155	-	-
	d	-	1123	1119	-	1145	1153	-	-	1219
Daisy Hill		0952	-	-	1022	-	-	-	1052	-
Hag Fold		1004	-	-	1034	-	-	-	1104	-
Atherton		1010	-	-	1040	-	-	-	1110	-
Walkden		1030	-	-	1100	-	-	-	1130	-
Moorside		1042	-	-	1112	-	-	-	1142	-
Swinton		1048	-	-	1118	-	-	-	1148	-
Salford Crescent	a	1108	1136	1133	1138	1157	1205	-	-	1208
	d	1108	1137	1133	1138	1158	1205	-	-	1208
Salford Central		-	1139	1136	-	1201	-	-	-	1236
Manchester Victoria	a	1123	1142	1139	1153	1205	-	-	-	1223
Rochdale	a	-	-	-	-	-	-	-	-	-
Deansgate	a	-	-	-	-	-	1209	-	-	-
Manchester Oxford Road	a	-	-	-	-	-	1211	-	1156	-
Manchester Piccadilly	a	-	-	-	-	-	-	-	1201	-
Heald Green	a	-	-	-	-	-	-	-	1215	-
Manchester Airport	a	-	-	-	-	-	-	-	1223	-

S To Stalybridge.

Southport/Wigan - Manchester - Manchester Airport

Sunday 06 October

				S							
Southport	d	-	-	-	-	-	1047	-	-	-	
Meols Cop		-	-	-	-	-	1055	-	-	-	
Bescar Lane		-	-	-	-	-	-	-	-	-	
New Lane		-	-	-	-	-	-	-	-	-	
Burscough Bridge		-	-	-	-	-	1120	-	-	-	
Hoscar		-	-	-	-	-	-	-	-	-	
Parbold	a	-	-	-	-	-	1135	-	-	-	
Parbold	d	-	-	-	-	-	1135	-	-	-	
Appley Bridge		-	-	-	-	-	1150	-	-	-	
Gathurst		-	-	-	-	-	1158	-	-	-	
Wigan Wallgate	a	-	-	-	-	-	-	-	-	-	
	d	-	1050	-	-	-	1120	-	-	1150	
Wigan North Western	a	-	-	-	-	-	-	1210	-	-	
	d	-	-	-	-	-	-	1210	-	-	
Ince		-	1102	-	-	-	1132	-	-	1202	
Hindley		-	1112	-	-	-	1142	1225	-	1212	
Westhoughton		-	-	-	-	-	-	1235	-	-	
Bolton	a	-	-	-	-	-	-	1255	-	-	
	d	1225	-	1235	1245	1253	-	-	1319	1324	
Daisy Hill		-	1122	-	-	-	1152	-	-	1222	
Hag Fold		-	1134	-	-	-	1204	-	-	1234	
Atherton		-	1140	-	-	-	1210	-	-	1240	
Walkden		-	1200	-	-	-	1230	-	-	1300	
Moorside		-	1212	-	-	-	1242	-	-	1312	
Swinton		-	1218	-	-	-	1248	-	-	1318	
Salford Crescent	a	1236	1238	1247	1257	1305	1308	-	1333	1336	1338
	d	1237	1238	1247	1258	1305	1308	-	1333	1337	1338
Salford Central		1239	-	-	1301	-	-	-	1336	1339	-
Manchester Victoria	a	1242	1253	-	1304	-	1323	-	1339	1342	1353
Rochdale	a	-	-	-	-	-	-	-	-	-	-
Deansgate	a	-	-	-	-	1309	-	-	-	-	-
Manchester Oxford Road	a	-	-	1252	-	1311	-	-	-	-	-
Manchester Piccadilly	a	-	-	1256	-	1315	-	-	-	-	-
Heald Green	a	-	-	-	-	1328	-	-	-	-	-
Manchester Airport	a	-	-	1313	-	1332	-	-	-	-	-

S To Stalybridge.

Southport/Wigan - Manchester - Manchester Airport

Sunday 06 October

	S							S	
Southport	d	-	-	1147	-	-	-	-	-
Meols Cop		-	-	1155	-	-	-	-	-
Bescar Lane		-	-	-	-	-	-	-	-
New Lane		-	-	-	-	-	-	-	-
Burscough Bridge		-	-	1220	-	-	-	-	-
Hoscar		-	-	-	-	-	-	-	-
Parbold	a	-	-	1235	-	-	-	-	-
Parbold	d	-	-	1235	-	-	-	-	-
Appley Bridge		-	-	1250	-	-	-	-	-
Gathurst		-	-	1258	-	-	-	-	-
Wigan Wallgate	a	-	-	-	-	-	-	-	-
	d	-	-	-	-	1220	-	1250	-
Wigan North Western	a	-	-	1310	-	-	-	-	-
	d	-	-	1310	1323	-	-	-	-
Ince		-	-	-	-	1232	-	1302	-
Hindley		-	-	1325	-	1242	-	1312	-
Westhoughton		-	-	1335	-	-	-	-	-
Bolton	a	-	-	1355	-	-	-	-	-
	d	1344	1353	-	-	-	1419	1425	-
Daisy Hill		-	-	-	-	1252	-	1322	-
Hag Fold		-	-	-	-	1304	-	1334	-
Atherton		-	-	-	-	1310	-	1340	-
Walkden		-	-	-	-	1330	-	1400	-
Moorside		-	-	-	-	1342	-	1412	-
Swinton		-	-	-	-	1348	-	1418	-
Salford Crescent	a	1356	1405	-	-	1408	1433	1436	1438
	d	1357	1405	-	-	1408	1433	1437	1438
Salford Central		1402	-	-	-	-	1436	1439	-
Manchester Victoria	a	1405	-	-	-	1423	1439	1442	1453
Rochdale	a	-	-	-	-	-	-	-	-
Deansgate	a	-	1409	-	-	-	-	-	-
Manchester Oxford Road	a	-	1411	-	1356	-	-	-	-
Manchester Piccadilly	a	-	1415	-	1400	-	-	-	-
Heald Green	a	-	1428	-	-	-	-	-	-
Manchester Airport	a	-	1432	-	1417	-	-	-	-

S To Stalybridge.

Southport/Wigan - Manchester - Manchester Airport

Sunday 06 October

		🚍	🚍	🚍	S	🚍	🚍			
Southport	d	1247	-	-	-	-	-	-	1347	-
Meols Cop		1255	-	-	-	-	-	-	1355	-
Bescar Lane		-	-	-	-	-	-	-	-	-
New Lane		-	-	-	-	-	-	-	-	-
Burscough Bridge		1320	-	-	-	-	-	-	1420	-
Hoscar		-	-	-	-	-	-	-	-	-
Parbold	a	1335	-	-	-	-	-	-	1435	-
Parbold	d	1335	-	-	-	-	-	-	1435	-
Appley Bridge		1350	-	-	-	-	-	-	1450	-
Gathurst		1358	-	-	-	-	-	-	1458	-
Wigan Wallgate	a	-	-	-	-	-	-	-	-	-
	d	-	-	1320	-	-	1350	-	-	-
Wigan North Western	a	1410	-	-	-	-	-	-	1510	-
	d	1410	1424	-	-	-	-	-	1510	1523
Ince		-	-	1332	-	-	1402	-	-	-
Hindley		1425	-	1342	-	-	1412	-	1525	-
Westhoughton		1435	-	-	-	-	-	-	1535	-
Bolton	a	1455	-	-	-	-	-	-	1555	-
	d	-	-	-	1519	1522	-	1545	1553	-
Daisy Hill		-	-	1352	-	-	1422	-	-	-
Hag Fold		-	-	1404	-	-	1434	-	-	-
Atherton		-	-	1410	-	-	1440	-	-	-
Walkden		-	-	1430	-	-	1500	-	-	-
Moorside		-	-	1442	-	-	1512	-	-	-
Swinton		-	-	1448	-	-	1518	-	-	-
Salford Crescent	a	-	-	1508	1533	1536	1538	1557	1605	-
	d	-	-	1508	1533	1537	1538	1558	1605	-
Salford Central		-	-	-	1536	1539	-	1601	-	-
Manchester Victoria	a	-	-	1523	1539	1542	1553	1605	-	-
Rochdale	a	-	-	-	-	-	-	-	-	-
Deansgate	a	-	-	-	-	-	-	-	1609	-
Manchester Oxford Road	a	-	1457	-	-	-	-	-	1611	-
Manchester Piccadilly	a	-	1501	-	-	-	-	-	1615	-
Heald Green	a	-	-	-	-	-	-	-	1628	-
Manchester Airport	a	-	1517	-	-	-	-	-	1632	-

S To Stalybridge.

Southport/Wigan - Manchester - Manchester Airport






Sunday 06 October

		🚍		🚍	S		🚍		🚍	
Southport	d	-	-	-	-	-	1447	-	-	-
Meols Cop		-	-	-	-	-	1455	-	-	-
Bescar Lane		-	-	-	-	-	-	-	-	-
New Lane		-	-	-	-	-	-	-	-	-
Burscough Bridge		-	-	-	-	-	1520	-	-	-
Hoscar		-	-	-	-	-	-	-	-	-
Parbold	a	-	-	-	-	-	1535	-	-	-
Parbold	d	-	-	-	-	-	1535	-	-	-
Appley Bridge		-	-	-	-	-	1550	-	-	-
Gathurst		-	-	-	-	-	1558	-	-	-
Wigan Wallgate	a	-	-	-	-	-	-	-	-	-
	d	1420	-	-	1450	-	-	-	1520	-
Wigan North Western	a	-	-	-	-	-	1610	-	-	-
	d	-	-	-	-	-	1610	1623	-	-
Ince		1432	-	-	1502	-	-	-	1532	-
Hindley		1442	-	-	1512	-	-	1625	1542	-
Westhoughton		-	-	-	-	-	-	1635	-	-
Bolton	a	-	-	-	-	-	-	1655	-	-
	d	-	1619	1625	-	1645	1653	-	-	1719
Daisy Hill		1452	-	-	1522	-	-	-	1552	-
Hag Fold		1504	-	-	1534	-	-	-	1604	-
Atherton		1510	-	-	1540	-	-	-	1610	-
Walkden		1530	-	-	1600	-	-	-	1630	-
Moorside		1542	-	-	1612	-	-	-	1642	-
Swinton		1548	-	-	1618	-	-	-	1648	-
Salford Crescent	a	1608	1633	1636	1638	1657	1705	-	-	1708
	d	1608	1633	1637	1638	1658	1706	-	-	1708
Salford Central		-	1636	1639	-	1701	-	-	-	1736
Manchester Victoria	a	1623	1639	1642	1653	1705	-	-	-	1723
Rochdale	a	-	-	-	-	-	-	-	-	-
Deansgate	a	-	-	-	-	-	1709	-	-	-
Manchester Oxford Road	a	-	-	-	-	-	1711	-	1658	-
Manchester Piccadilly	a	-	-	-	-	-	1715	-	1701	-
Heald Green	a	-	-	-	-	-	1728	-	-	-
Manchester Airport	a	-	-	-	-	-	1732	-	1717	-

S To Stalybridge.

Southport/Wigan - Manchester - Manchester Airport

Sunday 06 October

			S					
Southport	d	-	-	-	1547	-	-	-
Meols Cop		-	-	-	1555	-	-	-
Bescar Lane		-	-	-	-	-	-	-
New Lane		-	-	-	-	-	-	-
Burscough Bridge		-	-	-	1620	-	-	-
Hoscar		-	-	-	-	-	-	-
Parbold	a	-	-	-	1635	-	-	-
Parbold	d	-	-	-	1635	-	-	-
Appley Bridge		-	-	-	1650	-	-	-
Gathurst		-	-	-	1658	-	-	-
Wigan Wallgate	a	-	-	-	-	-	-	-
	d	-	1550	-	-	-	1620	-
Wigan North Western	a	-	-	-	1710	-	-	-
	d	-	-	-	1710	1723	-	-
Ince		-	1602	-	-	-	1632	-
Hindley		-	1612	-	-	-	1642	-
Westhoughton		-	-	-	-	-	-	-
Bolton	a	-	-	-	-	-	-	-
	d	1723	-	1745	1753	-	-	1819
Daisy Hill		-	1622	-	-	-	1652	-
Hag Fold		-	1634	-	-	-	1704	-
Atherton		-	1640	-	-	-	1710	-
Walkden		-	1700	-	-	-	1730	-
Moorside		-	1712	-	-	-	1742	-
Swinton		-	1718	-	-	-	1748	-
Salford Crescent	a	1736	1738	1757	1805	-	1808	1833
	d	1737	1738	1758	1805	-	1808	1833
Salford Central		1739	-	1801	-	-	-	1836
Manchester Victoria	a	1742	1753	1805	-	-	1823	1839
Rochdale	a	-	-	-	-	-	-	-
Deansgate	a	-	-	-	1809	-	-	-
Manchester Oxford Road	a	-	-	-	1811	-	1758	-
Manchester Piccadilly	a	-	-	-	1815	-	1801	-
Heald Green	a	-	-	-	1828	-	-	-
Manchester Airport	a	-	-	-	1832	-	1817	-

S To Stalybridge.

Southport/Wigan - Manchester - Manchester Airport

Sunday 06 October

	S							S	
Southport	d	-	-	1647	-	-	-	-	-
Meols Cop		-	-	1655	-	-	-	-	-
Bescar Lane		-	-	-	-	-	-	-	-
New Lane		-	-	-	-	-	-	-	-
Burscough Bridge		-	-	1720	-	-	-	-	-
Hoscar		-	-	-	-	-	-	-	-
Parbold	a	-	-	1735	-	-	-	-	-
Parbold	d	-	-	1735	-	-	-	-	-
Appley Bridge		-	-	1750	-	-	-	-	-
Gathurst		-	-	1758	-	-	-	-	-
Wigan Wallgate	a	-	-	-	-	-	-	-	-
	d	-	-	-	-	1720	-	1750	-
Wigan North Western	a	-	-	1810	-	-	-	-	-
	d	-	-	1810	1823	-	-	-	-
Ince		-	-	-	-	1732	-	1802	-
Hindley		-	-	1825	-	1742	-	1812	-
Westhoughton		-	-	1835	-	-	-	-	-
Bolton	a	-	-	1855	-	-	-	-	-
	d	1845	1853	-	-	-	1921	1925	-
Daisy Hill		-	-	-	-	1752	-	1822	-
Hag Fold		-	-	-	-	1804	-	1834	-
Atherton		-	-	-	-	1810	-	1840	-
Walkden		-	-	-	-	1830	-	1900	-
Moorside		-	-	-	-	1842	-	1912	-
Swinton		-	-	-	-	1848	-	1918	-
Salford Crescent	a	1857	1905	-	-	1908	1933	1936	1938
	d	1858	1905	-	-	1908	1933	1937	1938
Salford Central		1901	-	-	-	-	1936	1939	-
Manchester Victoria	a	1904	-	-	-	1923	1939	1942	1953
Rochdale	a	-	-	-	-	-	-	-	-
Deansgate	a	-	1909	-	-	-	-	-	-
Manchester Oxford Road	a	-	1911	-	1858	-	-	-	-
Manchester Piccadilly	a	-	1915	-	1901	-	-	-	-
Heald Green	a	-	1928	-	-	-	-	-	-
Manchester Airport	a	-	1932	-	1917	-	-	-	-

S To Stalybridge.

Southport/Wigan - Manchester - Manchester Airport

Sunday 06 October

					S						
Southport	d	-	1747	-	-	-	-	1847	-	-	
Meols Cop		-	1755	-	-	-	-	1855	-	-	
Bescar Lane		-	-	-	-	-	-	-	-	-	
New Lane		-	-	-	-	-	-	-	-	-	
Burscough Bridge		-	1820	-	-	-	-	1920	-	-	
Hoscar		-	-	-	-	-	-	-	-	-	
Parbold	a	-	1835	-	-	-	-	1935	-	-	
Parbold	d	-	1835	-	-	-	-	1935	-	-	
Appley Bridge		-	1850	-	-	-	-	1950	-	-	
Gathurst		-	1858	-	-	-	-	1958	-	-	
Wigan Wallgate	a	-	-	-	-	-	-	-	-	-	
	d	1820	-	-	1850	-	-	-	-	1920	
Wigan North Western	a	-	1910	-	-	-	-	2010	-	-	
	d	-	1910	-	-	-	-	2010	2023	-	
Ince		1832	-	-	1902	-	-	-	-	1932	
Hindley		1842	1925	-	1912	-	-	2025	-	1942	
Westhoughton		-	1935	-	-	-	-	2035	-	-	
Bolton	a	-	1955	-	-	-	-	2055	-	-	
	d	-	-	2024	-	2045	2049	2053	-	-	
Daisy Hill		1852	-	-	1922	-	-	-	-	1952	
Hag Fold		1904	-	-	1934	-	-	-	-	2004	
Atherton		1910	-	-	1940	-	-	-	-	2010	
Walkden		1930	-	-	2000	-	-	-	-	2030	
Moorside		1942	-	-	2012	-	-	-	-	2042	
Swinton		1948	-	-	2018	-	-	-	-	2048	
Salford Crescent	a	2008	-	2035	2038	2057	2101	2105	-	-	2108
	d	2008	-	2036	2038	2058	2101	2105	-	-	2108
Salford Central		-	-	2038	-	2101	2105	-	-	-	-
Manchester Victoria	a	2023	-	2041	2053	2105	2108	-	-	-	2123
Rochdale	a	-	-	-	-	-	-	-	-	-	-
Deansgate	a	-	-	-	-	-	-	2109	-	-	-
Manchester Oxford Road	a	-	-	-	-	-	-	2111	-	2055	-
Manchester Piccadilly	a	-	-	-	-	-	-	2115	-	2059	-
Heald Green	a	-	-	-	-	-	-	2127	-	-	-
Manchester Airport	a	-	-	-	-	-	-	2132	-	2117	-

S To Stalybridge.

Southport/Wigan - Manchester - Manchester Airport








Sunday 06 October

Southport	d	-	-	-	-	-	1947	-	-	-
Meols Cop		-	-	-	-	-	1955	-	-	-
Bescar Lane		-	-	-	-	-	-	-	-	-
New Lane		-	-	-	-	-	-	-	-	-
Burscough Bridge		-	-	-	-	-	2020	-	-	-
Hoscar		-	-	-	-	-	-	-	-	-
Parbold	a	-	-	-	-	-	2035	-	-	-
Parbold	d	-	-	-	-	-	2035	-	-	-
Appley Bridge		-	-	-	-	-	2050	-	-	-
Gathurst		-	-	-	-	-	2058	-	-	-
Wigan Wallgate	a	-	-	-	-	-	-	-	-	-
	d	-	-	1950	-	-	-	-	2020	-
Wigan North Western	a	-	-	-	-	-	2110	-	-	-
	d	-	-	-	-	-	2110	2123	-	-
Ince		-	-	2002	-	-	-	-	2032	-
Hindley		-	-	2012	-	-	2125	-	2042	-
Westhoughton		-	-	-	-	-	2135	-	-	-
Bolton	a	-	-	-	-	-	2155	-	-	-
	d	2119	2125	-	2145	2152	-	-	-	2219 2224
Daisy Hill		-	-	2022	-	-	-	-	2052	-
Hag Fold		-	-	2034	-	-	-	-	2104	-
Atherton		-	-	2040	-	-	-	-	2110	-
Walkden		-	-	2100	-	-	-	-	2130	-
Moorside		-	-	2112	-	-	-	-	2142	-
Swinton		-	-	2118	-	-	-	-	2148	-
Salford Crescent	a	2133	2136	2138	2157	2204	-	-	2208	2233 2236
	d	2133	2137	2138	2158	2206	-	-	2208	2233 2237
Salford Central		2136	2139	-	2201	-	-	-	-	2236 2239
Manchester Victoria	a	2139	2142	2153	2205	-	-	-	2223	2239 2242
Rochdale	a	-	-	-	-	-	-	-	-	-
Deansgate	a	-	-	-	-	2212	-	-	-	-
Manchester Oxford Road	a	-	-	-	-	2214	-	2158	-	-
Manchester Piccadilly	a	-	-	-	-	2219	-	2201	-	-
Heald Green	a	-	-	-	-	2231	-	-	-	-
Manchester Airport	a	-	-	-	-	2235	-	2216	-	-

S To Stalybridge.

Southport/Wigan - Manchester - Manchester Airport






Sunday 06 October

			S								
Southport	d	-	-	-	2047	-	-	-	-		
Meols Cop		-	-	-	2055	-	-	-	-		
Bescar Lane		-	-	-	-	-	-	-	-		
New Lane		-	-	-	-	-	-	-	-		
Burscough Bridge		-	-	-	2120	-	-	-	-		
Hoscar		-	-	-	-	-	-	-	-		
Parbold	a	-	-	-	2135	-	-	-	-		
Parbold	d	-	-	-	2135	-	-	-	-		
Appley Bridge		-	-	-	2150	-	-	-	-		
Gathurst		-	-	-	2158	-	-	-	-		
Wigan Wallgate	a	-	-	-	-	-	-	-	-		
	d	2050	-	-	2120	-	2150	-	2220		
Wigan North Western	a	-	-	-	-	2210	-	-	-		
	d	-	-	-	-	2210	-	-	-		
Ince		2102	-	-	2132	-	2202	-	2232		
Hindley		2112	-	-	2142	2225	2212	-	2242		
Westhoughton		-	-	-	-	2235	-	-	-		
Bolton	a	-	-	-	-	2255	-	-	-		
	d	-	2245	2252	-	-	2324	-	2336		
								2340			
Daisy Hill		2122	-	-	2152	-	2222	-	2252		
Hag Fold		2134	-	-	2204	-	2234	-	2304		
Atherton		2140	-	-	2210	-	2240	-	2310		
Walkden		2200	-	-	2230	-	2300	-	2330		
Moorside		2212	-	-	2242	-	2312	-	2342		
Swinton		2218	-	-	2248	-	2318	-	2348		
Salford Crescent	a	2238	2257	2304	2308	-	2336	2338	2348	2352	0008
	d	2238	2258	2304	2308	-	2337	2338	2348	2353	0008
Salford Central		-	2301	-	-	-	2339	-	2351	2356	-
Manchester Victoria	a	2253	2304	-	2323	-	2342	2353	2354	2359	0023
Rochdale	a	-	-	-	-	-	-	-	-	-	-
Deansgate	a	-	-	2308	-	-	-	-	-	-	-
Manchester Oxford Road	a	-	-	2310	-	-	-	-	-	-	-
Manchester Piccadilly	a	-	-	2317	-	-	-	-	-	-	-
Heald Green	a	-	-	2330	-	-	-	-	-	-	-
Manchester Airport	a	-	-	2335	-	-	-	-	-	-	-

S To Stalybridge.

Southport/Wigan - Manchester - Manchester Airport

Sunday 06 October

						
Southport	d	-	-	2138	-	2254
Meols Cop		-	-	2146	-	2302
Bescar Lane		-	-	-	-	-
New Lane		-	-	-	-	-
Burscough Bridge		-	-	2211	-	2327
Hoscar		-	-	-	-	-
Parbold	a	-	-	2226	-	2342
Parbold	d	-	-	2226	-	2342
Appley Bridge		-	-	2241	-	2357
Gathurst		-	-	2249	-	0005
Wigan Wallgate	a	-	-	2301	-	00s17
	d	2250	-	-	2326	-
Wigan North Western	a	-	-	-	-	-
	d	-	2321	-	-	-
Ince		2302	-	-	2338	-
Hindley		2312	2336	-	2348	00s31
Westhoughton		-	2346	-	-	-
Bolton	a	-	00s06	-	-	-
	d	-	-	-	-	-
Daisy Hill		2322	-	-	2358	00s41
Hag Fold		2334	-	-	0010	00s53
Atherton		2340	-	-	0016	00s59
Walkden		2400	-	-	0036	01s19
Moorside		0012	-	-	0048	01s31
Swinton		0018	-	-	0054	01s37
Salford Crescent	a	0038	00s31	-	0114	01s57
	d	0038	-	-	0114	-
Salford Central		-	-	-	-	-
Manchester Victoria	a	0053	0041	-	0129	0212
Rochdale	a	-	-	-	-	-
Deansgate	a	-	-	-	-	-
Manchester Oxford Road	a	-	-	-	-	-
Manchester Piccadilly	a	-	-	-	-	-
Heald Green	a	-	-	-	-	-
Manchester Airport	a	-	-	-	-	-

S To Stalybridge.